

# Lithofacies types and textural properties of channel deposits found in Brahmaputra River towards the southern part of Majuli, Assam, India.

SumanSaikia

Research Scholar, Department of Geological Sciences, Gauhati University, Guwahati, Assam, India

## ABSTRACT

The Brahmaputra River exhibits braided pattern during its journey through Assam and is marked by the development of various types of structural elements by the process of sediment transportation and deposition. The present study aims to investigate the various bedform features and lithofacies types formed by the river and their textural properties in the southern part of Majuli, Assam. The bedform features includes ripples, mega ripples, scour pools, mud cracks, water level cut marks etc. The lithofacies types found are Sp, Sh, Sr, St, Sl and Sc. Grain size analysis indicates that mean size ( $M_z$ ) of the sediments range from fine sand to medium sand ( $1.68\Phi$  to  $2.77\Phi$ ). Most of the sediments are well sorted and finely skewed while the frequency polygon curves show leptokurtic curves

Date of Submission: 25-10-2017

Date of acceptance: 04-11-2017

## I. Introduction

Braided rivers and their deposits are important components of the Earth's surface, now and in the past. (Bridge et al., 2005). Braided channels are those marked by successive divisions and rejoining's of the flow around alluvial islands. (Coleman, 1969). The dynamics within large braiding rivers include the interplay among bars, branches, islands, and floodplains (Bridge, 1993; Ashworth et al., 2000). The Brahmaputra River flows through the Himalayas and finally debouches its enormous sediment load into the Bay of Bengal. The river displays a braided pattern in its middle part during its journey through Assam with large discharge and heavy sediment load and active lateral migration (Coleman, 1969). Coleman et al., reported presence of mid channel islands and innumerable sand bars which exhibits different bed form features for eg ripples, mega ripples, sand waves etc. Mega ripples are characterized by 10-200 cm height, 1-4 m wavelength, 10-40 ripple indexes (Reineck et al., 1980). Borkotoky, 2015 reported presence of various bedform features for eg ripple marks, slump structures, scour pool, convolute bedding, mud cracks etc near Nemati, which is located on the opposite bank of the present study area. According to Udden, 1914 size composition of sediment is controlled by hydrodynamic conditions prevailing during deposition of sediment. Hence the present study focuses on the study of internal structures and texture of channel deposits of the Brahmaputra River towards the southern part of Majuli, Assam. The study locations include the channel deposits of Brahmaputra River on the eastern (upstream near Dakhinpat,) and western (downstream near Kamalabari) side towards the southern part of Majuli (Fig 1).

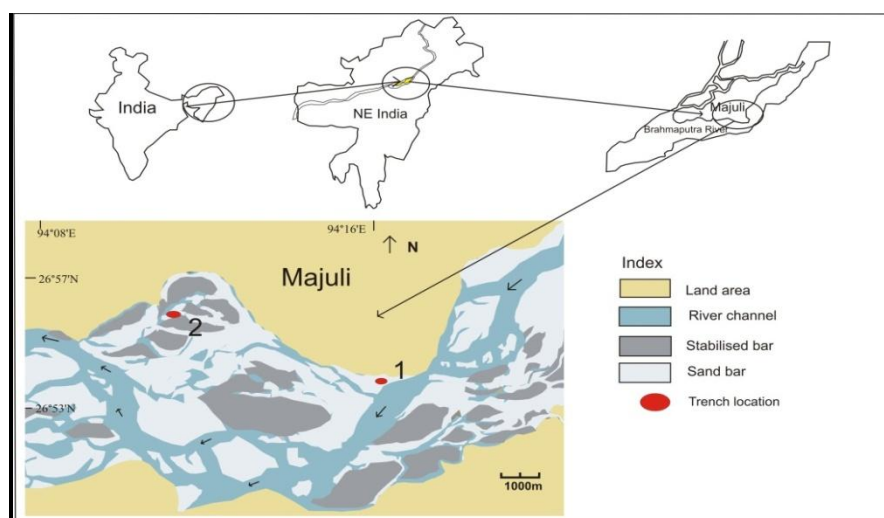



Fig 1: Location map of the study area.

## II. Methodology

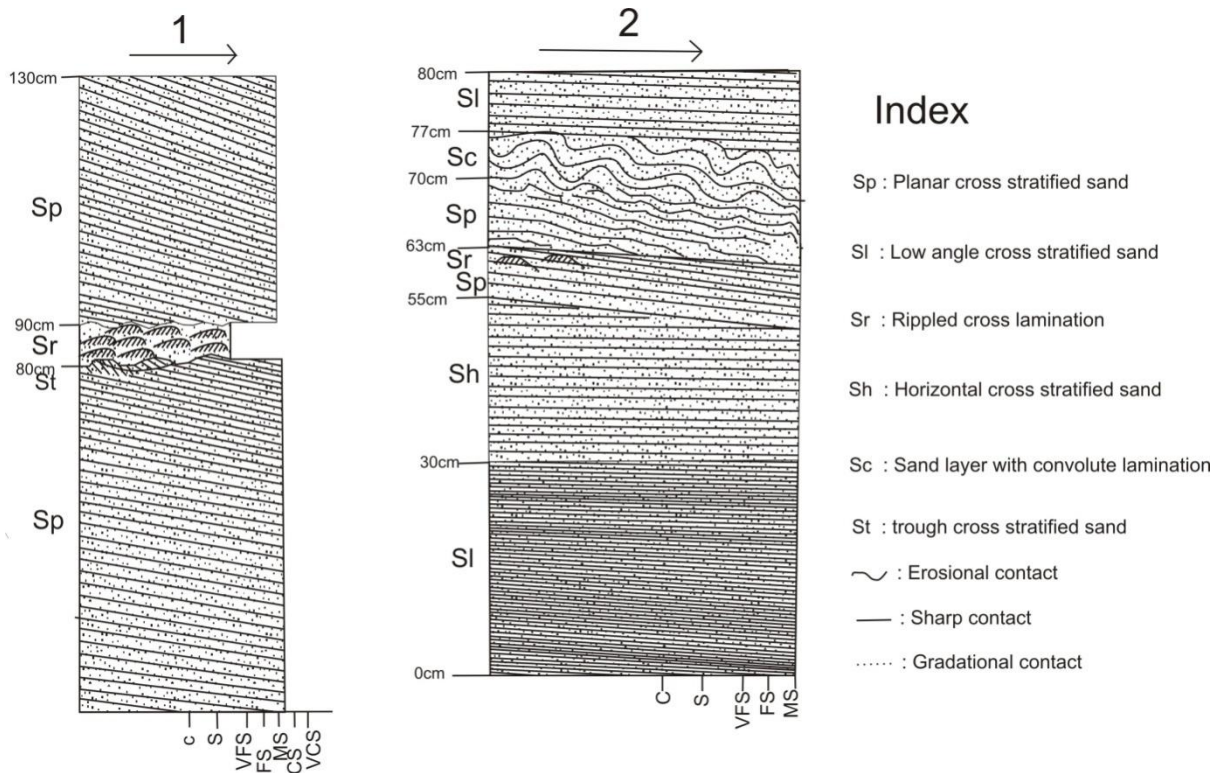
Field survey as well as laboratory investigations were carried out during the study. The field work was carried out in the post monsoon season to get distinct bed form features as well as distinct internal structures as the exposures are visible in the dry season. The location co-ordinates were measured using a hand held GPS receiver. The characteristics of bed form features were measured and recorded. Trenches were dug in L pattern to study the internal structures, textures and lithofacies types were identified following the lithofacies scheme for fluvial deposits by A.D. Miall, 1978. Representative sediment samples were collected for laboratory investigations by the method of spot sampling and channel sampling. The laboratory investigation involves grain-size analysis and related studies for determination of statistical size parameters (Folk and Ward, 1957). Grain-size data were expressed in phi ( $\Phi$ ) scale (Krumbein, 1934) and used to interpret the values of size parameters.

### Observation and Interpretation:

The field locations in this study are located in the channel deposits of the Brahmaputra River towards the southern part of Majuli. The bedform features identified are megaripples, water level cut marks, scour pools, dessication cracks. The location near Dakhinpat was characterized by shallow ridges and depressions. The depression marks the location of the trough. Near Kamalabari the bedform features identified are Megaripples, wind generated small ripples, scours etc. Both the trenches were dug within the channel deposits in L pattern both along and across the river.



**Fig 2:** Figure showing (a) Measurement of amplitude of a mega ripple (b) water level cut marks (c) Climbing Ripple type 1. (d) Covolutions in planar cross stratified sand



**Fig 3:** Lithofacies types and their associations of within channel deposits at two locations of the study area.

The lithofacies types found in the channel deposits are Sp(planar cross stratified sand), St( trough cross stratified sand), Sr (rippled laminated sand), SI (Low angle cross stratified sand), Sh (Sand showing horizontal stratification), Sc( sand layer showing convolutions) . The presence of Sp, Sr and St indicates lower flow regime condition whereas formation of Sh indicates transition from lower flow regime to upper flow regime energy condition (Miall, 1978).The presence of climbing ripple lamination in the trench is the result of migration and simultaneous upward growth of ripples produced by currents (Reineck et al., 1980). In some locations lithofacies Sp shows development of convolutions (Sc).Convolution is a structure showing marked crumpling or complicated folding of the laminate of a rather well- defined sedimentation unit (Kuenenn, 1953 Potter and Pettijohn, 1963). They may be produced from increased shear stress due to an increase in current velocity as a result of a sudden rise in turbulence (Coleman 1969).

The textural studies of the sediments collected from each layer of the trenches were undertaken in the laboratory and the statistical parameters were calculated. From the grain size analysis frequency polygon curves for each sample were drawn (fig 4a,b).Frequency curves are smooth curves which show variation of weight percentage as a continuous function of grain size (Lindholm, 1987). It was found that in trench 1 the mean size varies from  $1.68\Phi$  to  $2.41\Phi$  which indicates that sediments are consist of fine to medium sand. From the standard deviation values ( $.38\Phi$  to  $.789\Phi$ ), it was found that the sediments range from well sorted to moderately well sorted.The values of skewness ranges from  $-.032$  to  $.378$  indicating symmetrical to finely skewed sediments. It thus means that in most of the sediments there is an excess amount of fine material. Values of Kurtosis ranges from  $.822\Phi$ (platykurtic) to  $1.86$ (very leptokurtic). The platykurtic sediments indicate that the range of distribution of the sediment sizes is narrow and very leptokurtic means that the size of the sediments was distributed widely.In trench no 2 the mean size of the sediments ranges from  $2.71\Phi$ to  $2.77\Phi$ . Almost all of the sediments are composed of fine sand. The value of standard deviations ranges from  $.25\Phi$  to  $.289\Phi$  which indicates that all of sediments are very well sorted. Skewness values ranges from  $-.005\Phi$  to  $.210\Phi$ . Some samples are symmetrically skewed means equal amount of coarse and fine materials are present. The positive skewnessvalues indicate that more amount of fine material is present in the sediments than coarse material. Values of kurtosis range from  $1.24\Phi$  to  $1.43\Phi$  indicating leptokurtic curves, which means that the size of the sediments are distributed widely.

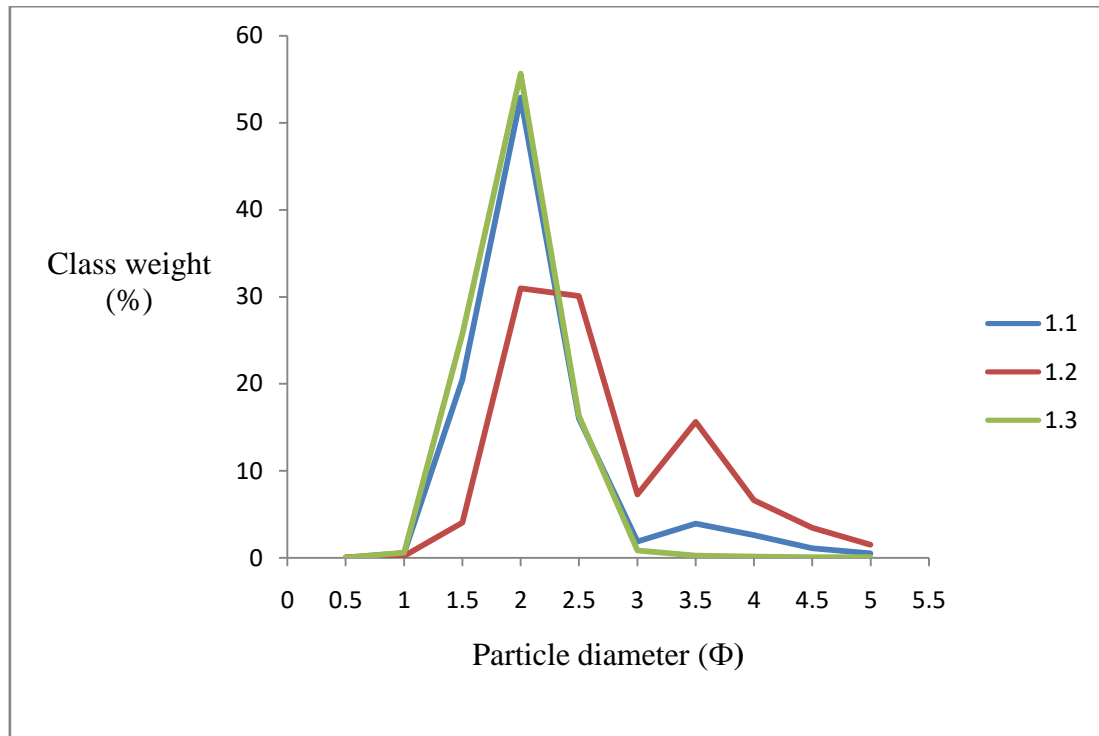


Fig4(a): Frequency curves of various samples for trench no 1

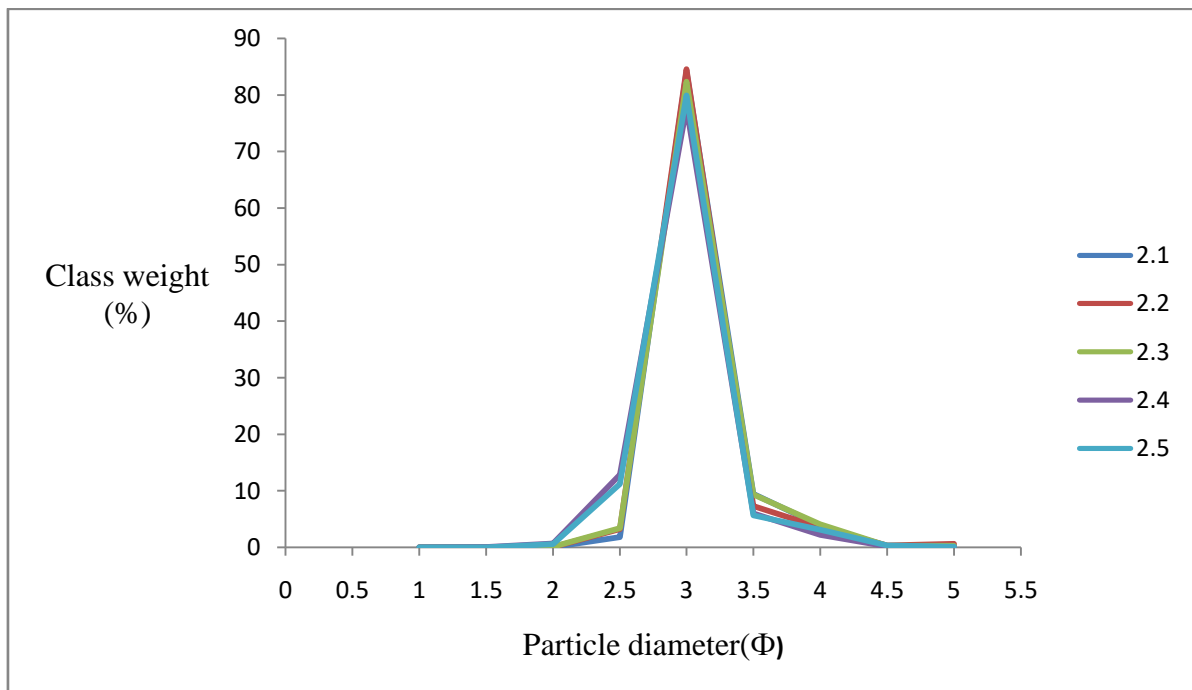
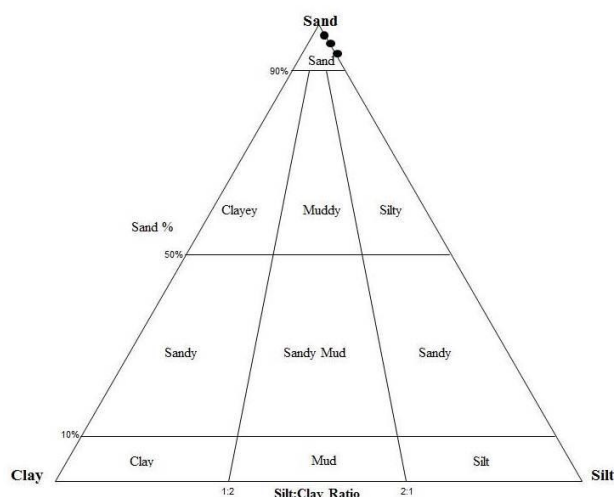


Fig4(b): Frequency curves of various samples for trench no 2

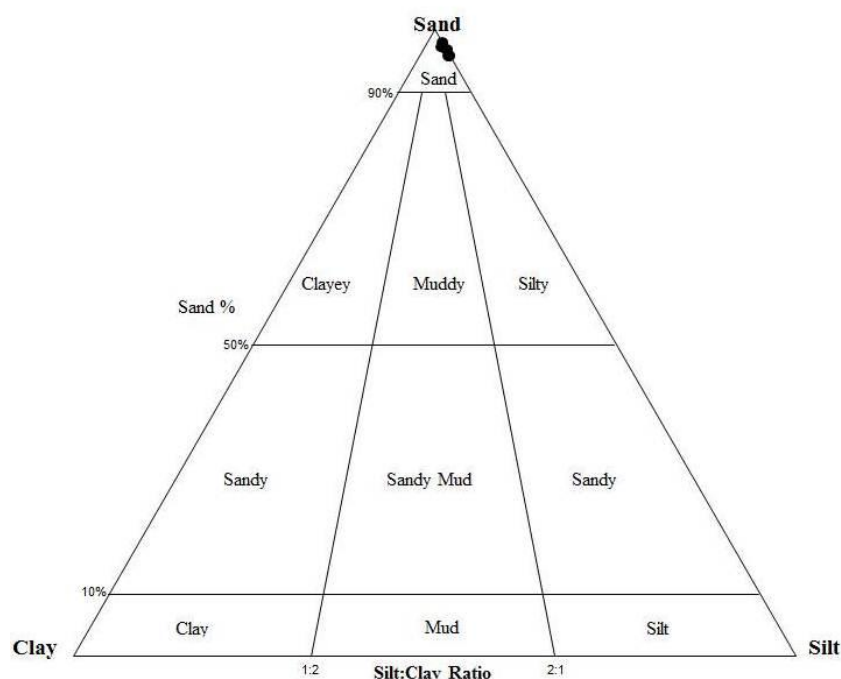
Trench No	Sample No	Statistical Size Parameters							
		Mean Size (Mz) In $\Phi$	Interpretation	Inclusive Graphic Standard Deviation (s <sub>i</sub> ) in $\Phi$	Interpretation	Inclusive Graphic Skewness (Sk <sub>i</sub> ) In $\Phi$	Interpretation	Graphic Kurtosis (K <sub>G</sub> ) in $\Phi$	Interpretation
1	1.1	1.81	Medium sand	.576	Moderately well sorted	.276	Fine skewed	1.86	Very Leptokurtic
	1.2	2.41	Fine sand	.789	Moderately sorted	.378	Very fine skewed	.822	Platykurtic
	1.3	1.68	Medium sand	.384	Well sorted	-.032	Symmetrical	1.12	Leptokurtic
2	2.1	2.77	Fine sand	.25	Very well sorted	.205	Fine skewed	1.24	Leptokurtic
	2.2	2.76	Fine sand	.252	Very well sorted	.210	Fine skewed	1.27	Leptokurtic
	2.3	2.77	Fine sand	.256	Very well sorted	.205	Fine skewed	1.25	Leptokurtic
	2.4	2.71	Fine sand	.284	Very well sorted	-.005	Symmetrical	1.35	Leptokurtic
	2.5	2.72	Fine sand	.289	Very well sorted	.035	Symmetrical	1.43	Leptokurtic

**Table 1:** Table showing results of statistical size parameters and their interpretation

For the classification of the sediment types ternary diagrams showing percentage of sand, clay and silt ratio were constructed (Folk 1980). From the ternary diagram it was found that in trench no 1 the size of the sediments comes under the sand type (Fig 5a). However there is little variation in amount of silt content. In the ternary diagram of trench no 2 the points also comes under the sand field (Fig 5b). All the points overlap in this diagram.



**Fig 5(a):** Ternary diagram showing proportions of sand, silt and clay. All the samples from trench 1 occupies the sand field.



**Fig 5(b):** Ternary diagram showing proportions of sand, silt and clay. All the samples from trench 2 occupies the sand field.

### III. Conclusion

The within channel deposits of the Brahmaputra River in this area is composed of fine to medium sand ( $M_z$  1.68 $\Phi$  to 2.77 $\Phi$ ). From the values of standard deviation (.25 $\Phi$  to .78 $\Phi$ ), we can conclude that the sediments are ranges from well sorted to very well sorted. The skewness values (-.032 $\Phi$  to .378 $\Phi$ ) implies that in most of the sediments there is an excess amount of fine sand than coarse sand. The values of kurtosis (.822 $\Phi$  to 1.86 $\Phi$ ) show that in most of the sediments range of size distribution is wide. The lithofacies types found are Sh, Sp, Sr, St., Sl etc. and hence indicating different hydrodynamic condition at the formation of these deposits

### References

- [1] Ashworth, J. P., Best, J. L., Roden, J. E., Bristow, C. S., and Klaassen, G. J. 2000. Morphological evolution and dynamics of a large, sand braid-bar, Jamuna River, Bangladesh, *Sedimentology*, 47, pp533–555,
- [2] Borkotoky A. 2015. Study on Bed forms and Lithofacies Structures and Interpretation of Depositional Environment of Brahmaputra River near Nemati, Assam, India, *IJES*, vol 4, issue 7, pp 14-20, ISSN 2319-1813.
- [3] Bridge J. and Lunt I.A., 2005. Depositional models of braided river. *Ny 13902-6000*, c02, pp 11
- [4] Bridge, J. S. 1993. The interaction between channel geometry, water flow, sediment transport and deposition in braided rivers.. Geological Society, London,
- [5] Coleman, J.M., 1969 Brahmaputra River : channel processes and sedimentation. *Sedimentary Geology*, 3, pp129-239.
- [6] Folk RL, Ward WC. 1957. Brazos River bar: a study in the significance of grain size parameters. *Journal of Sedimentary Petrology* 27:pp 3–26.
- [7] Folk, R.L. 1980. *Petrology of Sedimentary Rock*. Austin, Tex.: Hemphill
- [8] Krumbein W.C. 1934. Size frequency distribution of sediments. *J. Sed. Petrol.* 4, pp 65-77
- [9] Kuenen, Ph. H. (1953: Significant features of graded bedding; *Bull. Amer. Assoc. Petrol. Geologists*; Vol. 37; pp1044-1066
- [10] Lindholm R.C. 1987. *A Practical Approach to Sedimentology*. The George Washington University, Washington.
- [11] Miall, A.D., 1978. Lithofacies types and vertical profile models in braided river deposits: a summary. *Fluvial Sedimentology*, Canadian Society of Petroleum Geologists, Memoir-5, pp 594-604.
- [12] Potter, P. E. and Pettijohn (1967): *Palaeocurrents and Basin Analysis*; Berlin-Bottingen-Heidel-berg, Springer; pp 296
- [13] Reineck H.E. and Singh I.B. 1980. *Depositional sedimentary environments with reference to terrigenous clastics*. Springer-Verlag, Berlin Heidelberg, New York pp 3-175
- [14] Udden JA. 1914. Mechanical composition of clastic sediments. *Bulletin of the Geological Society of America* 25 pp 655–744.

Suman Saikia Lithofacies types and textural properties of channel deposits found in Brahmaputra River towards the southern part of Majuli, Assam, India.” *The International Journal of Engineering and Science (IJES)*, vol. 6, no. 10, 2017, pp. 89-94.